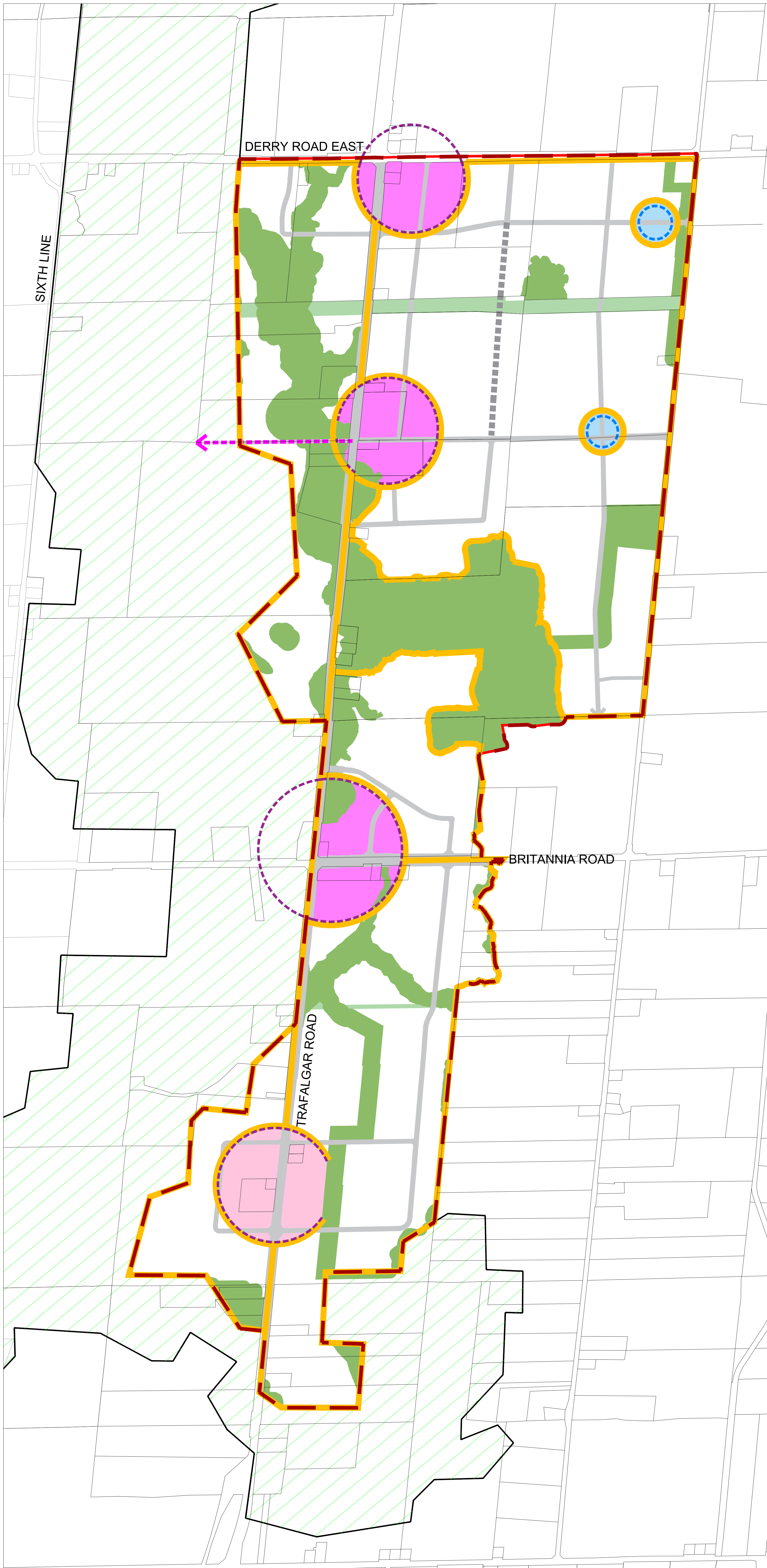




TOWN OF MILTON OFFICIAL PLAN

Schedule C.11.A

TRAFALGAR SECONDARY PLAN COMMUNITY STRUCTURE PLAN



- Secondary Plan Boundary
- Greenbelt Plan Protected Countryside
- Potential Minor Arterial Road Extension
- Potential Collector Road Extension
- Evolving Neighbourhood Area
- Natural Heritage System (Subject to Refinement)
- Greenspace
- Neighbourhood Centre
- Local Centre



NAD 1983 - UTM Zone7N

This schedule forms part of the Official Plan and should be read in conjunction with the text.

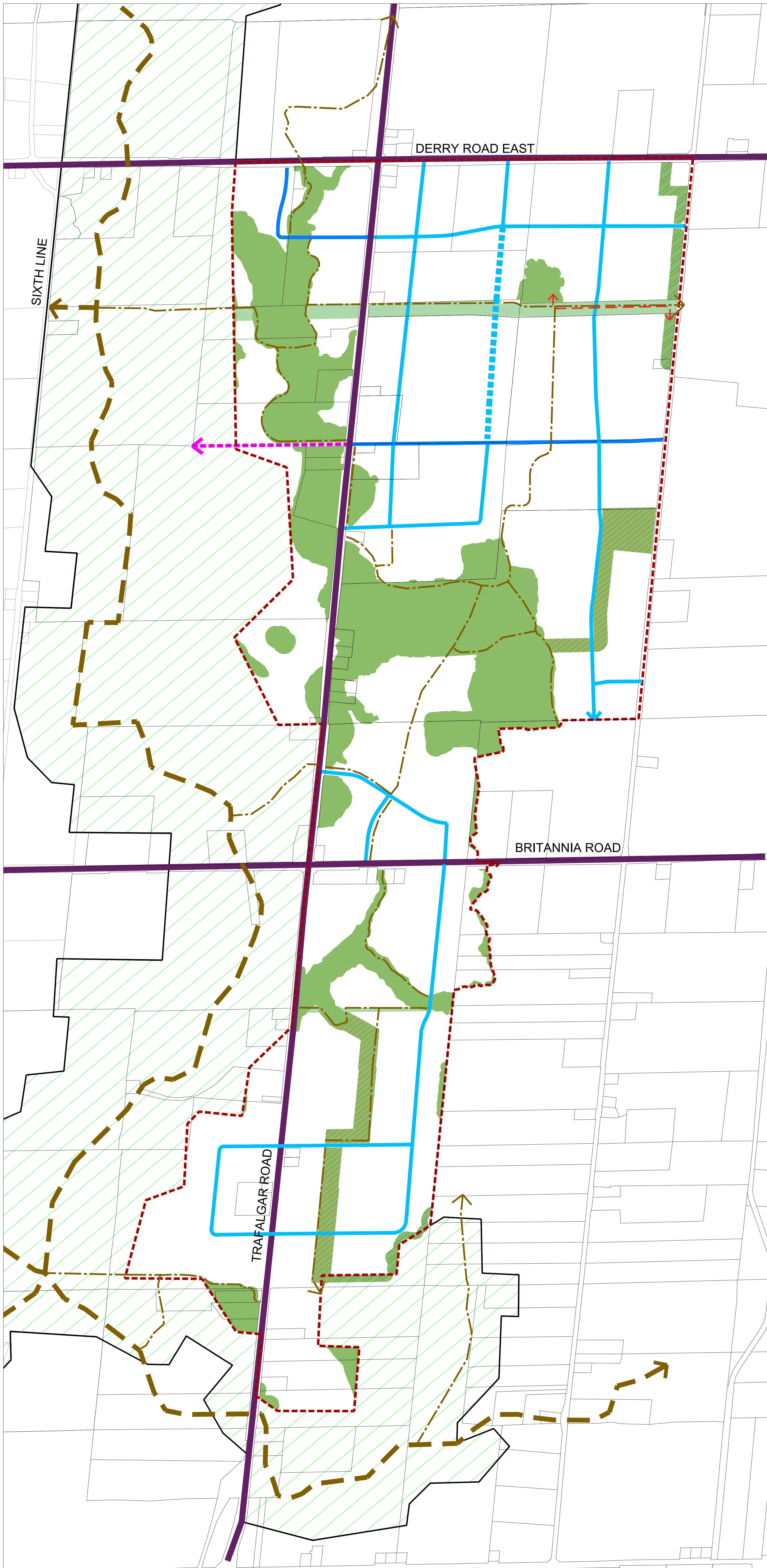
Copyright 2024: Town of Milton, Teranet Inc.

Last Updated April 2024
Office Consolidation December 2024

TOWN OF MILTON OFFICIAL PLAN

Schedule C.11.B

TRAFALGAR SECONDARY PLAN ACTIVE TRANSPORTATION & NATURAL HERITAGE PLAN



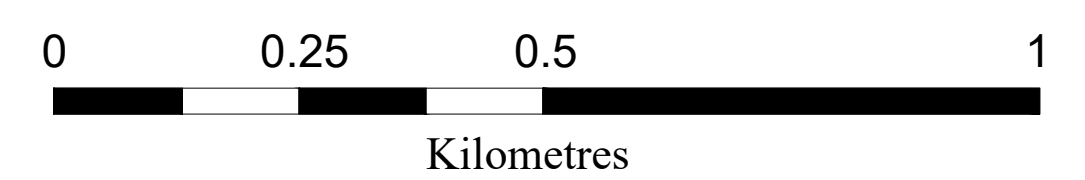

- Secondary Plan Boundary
- Greenbelt Plan Protected Countryside
- Natural Heritage System (Subject to Refinement)
- Greenspace
- Conceptual Realigned Headwater Drainage Features; (See Policy C.11.6.4.4)
- Conceptual Realigned Watercourses; (See Policy C.11.6.4.4)
- East-West Pipeline Corridor Ecological Linkage (See Policy C.11.6.4.3)

ROAD NETWORK

- Major Arterial Road
- Potential Minor Arterial Road Extension
- Potential Collector Road Extension
- Major Collector Road
- Collector Road

TRAIL NETWORK

- Trail Network Within the Greenbelt NHS
- Secondary Plan Trail Network



NAD 1983 - UTM Zone7N

This schedule forms part of the
Official Plan and should be read
in conjunction with the text.

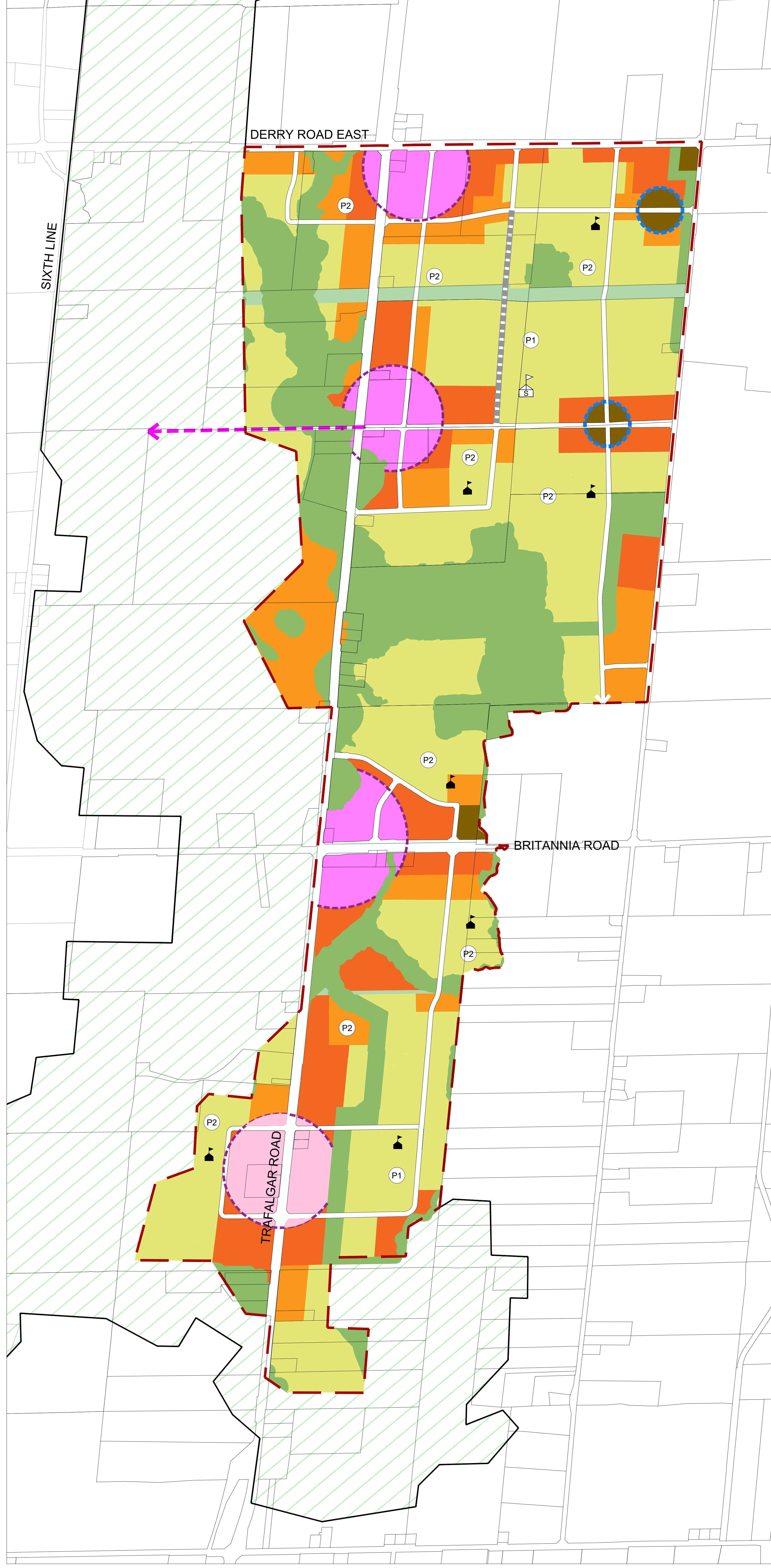
Copyright 2024: Town of Milton, Teranet Inc.


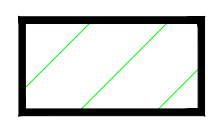













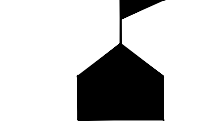
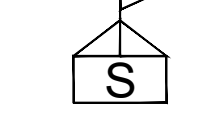


Last Updated April 2024
Office Consolidation December 2024

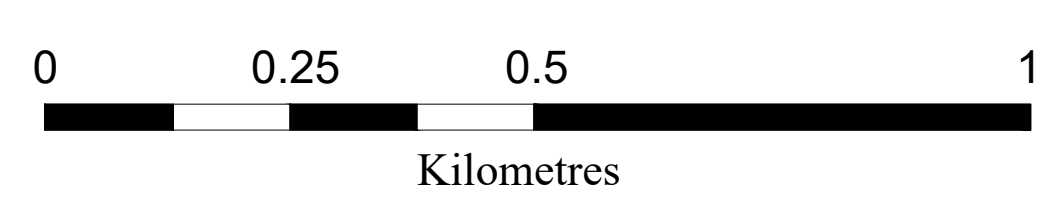

TOWN OF MILTON OFFICIAL PLAN

Schedule C.11.C

TRAFALGAR SECONDARY PLAN LAND USE PLAN



-  Secondary Plan Boundary
-  Greenbelt Plan Protected Countryside
-  Natural Heritage System (Subject to Refinement)
-  Greenspace
-  Potential Minor Arterial Road Extension
-  Potential Collector Road Extension
-  Low Density Residential
-  Medium Density Residential I
-  Medium Density Residential II
-  Neighbourhood Centre Mixed Use I
-  Neighbourhood Centre Mixed Use II
-  Medium Density Mixed Use
-  Roads
-  Neighbourhood Centre
-  Local Centre
-  Elementary School
-  Secondary School
-  PARK Type One
-  ParkType Two Park



NAD 1983 - UTM Zone7N

This schedule forms part of the Official Plan and should be read in conjunction with the text.

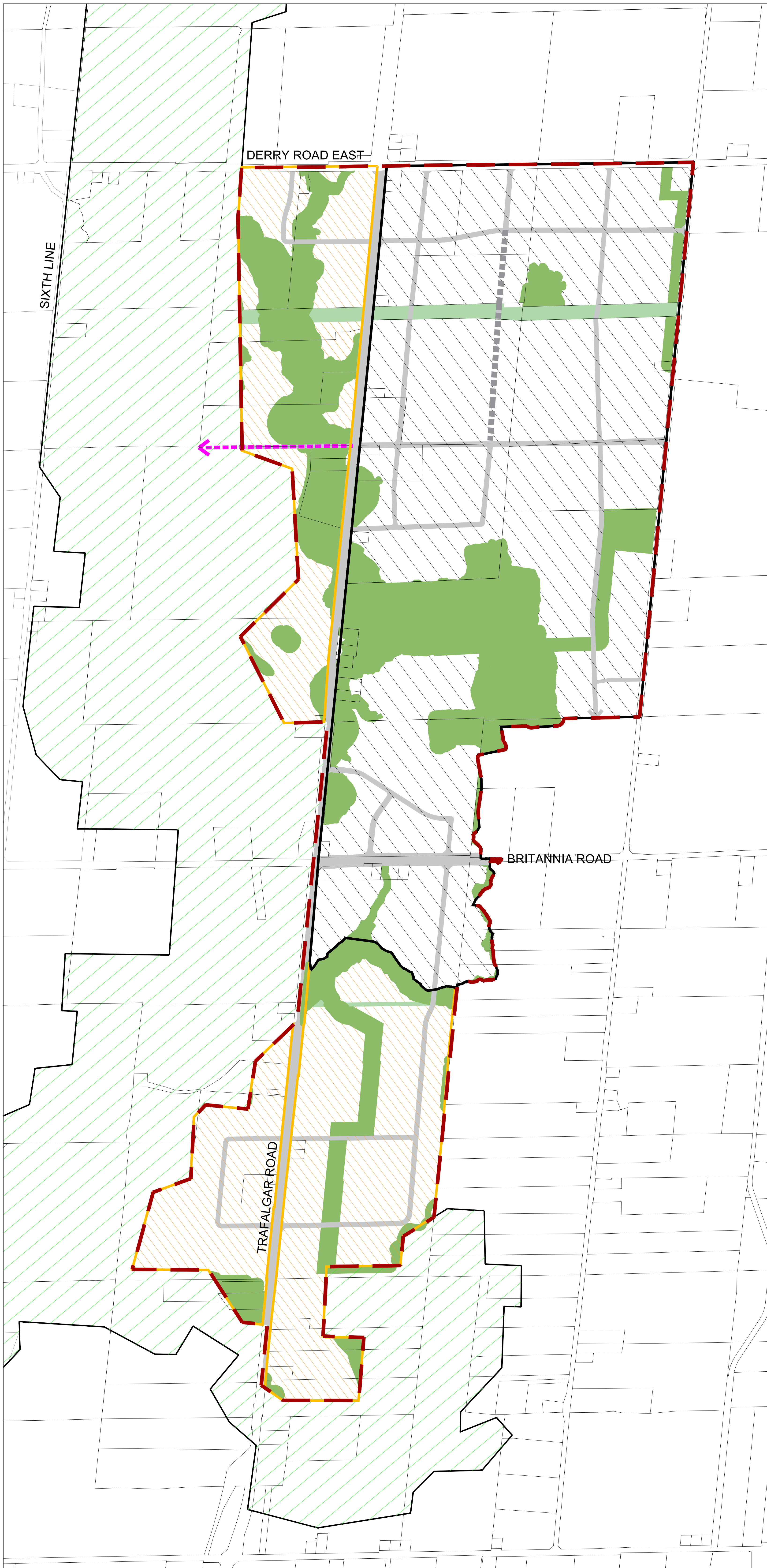
Copyright 2024: Town of Milton, Teranet Inc.

Last Updated April 2024
Office Consolidation December 2024

TOWN OF MILTON OFFICIAL PLAN

Schedule C.11.D

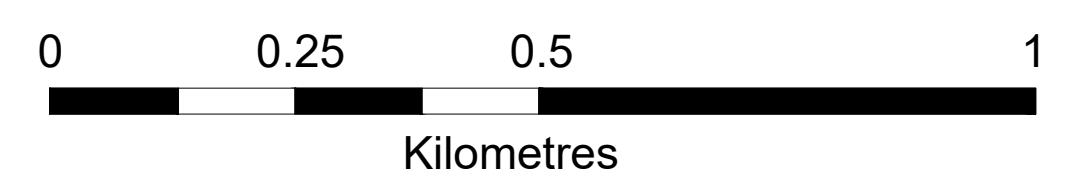

TRAFALGAR SECONDARY PLAN PHASING PLAN



- Secondary Plan Boundary
- Greenbelt Plan Protected Countryside
- Natural Heritage System (Subject to Refinement)
- Greenspace
- Potential Minor Arterial Road Extension
- Potential Collector Road Extension

PHASES

- Phase 1
- Phase 2



NAD 1983 - UTM Zone7N

This schedule forms part of the Official Plan and should be read in conjunction with the text.

Copyright 2024: Town of Milton, Teranet Inc.

Last Updated April 2024
Office Consolidation December 2024