

TOWN OF MILTON OFFICIAL PLAN

Schedule C.12.A

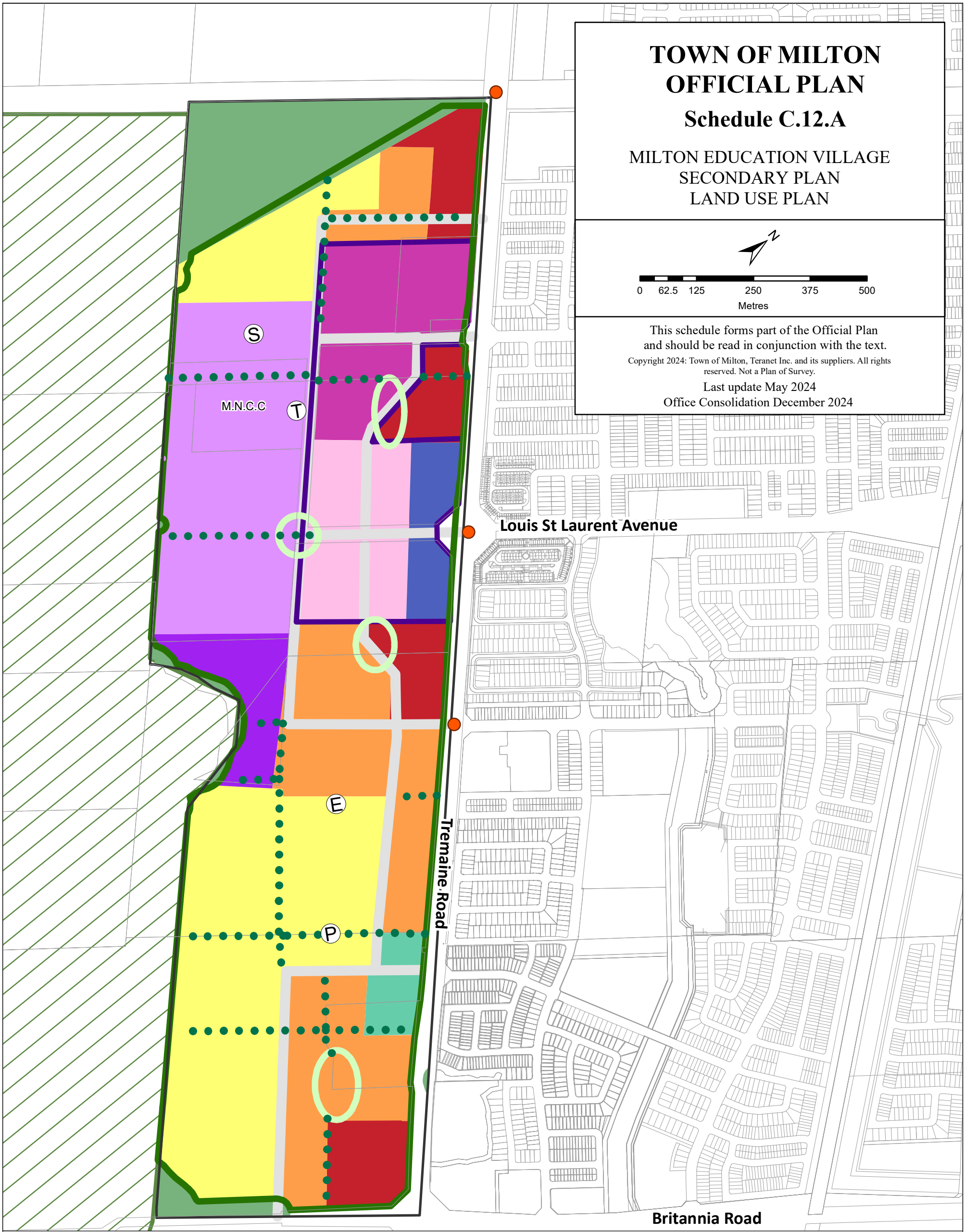
MILTON EDUCATION VILLAGE SECONDARY PLAN LAND USE PLAN



0 62.5 125 250 375 500
Metres

This schedule forms part of the Official Plan and should be read in conjunction with the text.
Copyright 2024: Town of Milton, Teranet Inc. and its suppliers. All rights reserved. Not a Plan of Survey.

Last update May 2024
Office Consolidation December 2024



- Active Transportation Link
- ⓔ Elementary School
- Ⓟ Park
- Ⓢ Secondary School Transit
- Ⓣ Hub

Landuse

- Innovation Campus
- Innovation Hub
- Innovation Neighbourhood
- Landmark Gateway
- High Density Residential
- Medium Density Residential I
- Medium Density Residential II
- NHS
- Neighbourhood Centre
- Village Centre

Transportation Network

- Transportation Network
- Greenway

- ▭ Green Edge
- ▭ Public Open Space/Park
- ▭ Innovation District
- ▭ Greenbelt Plan Protected Countryside
- ▭ Secondary Plan Boundary

TOWN OF MILTON OFFICIAL PLAN

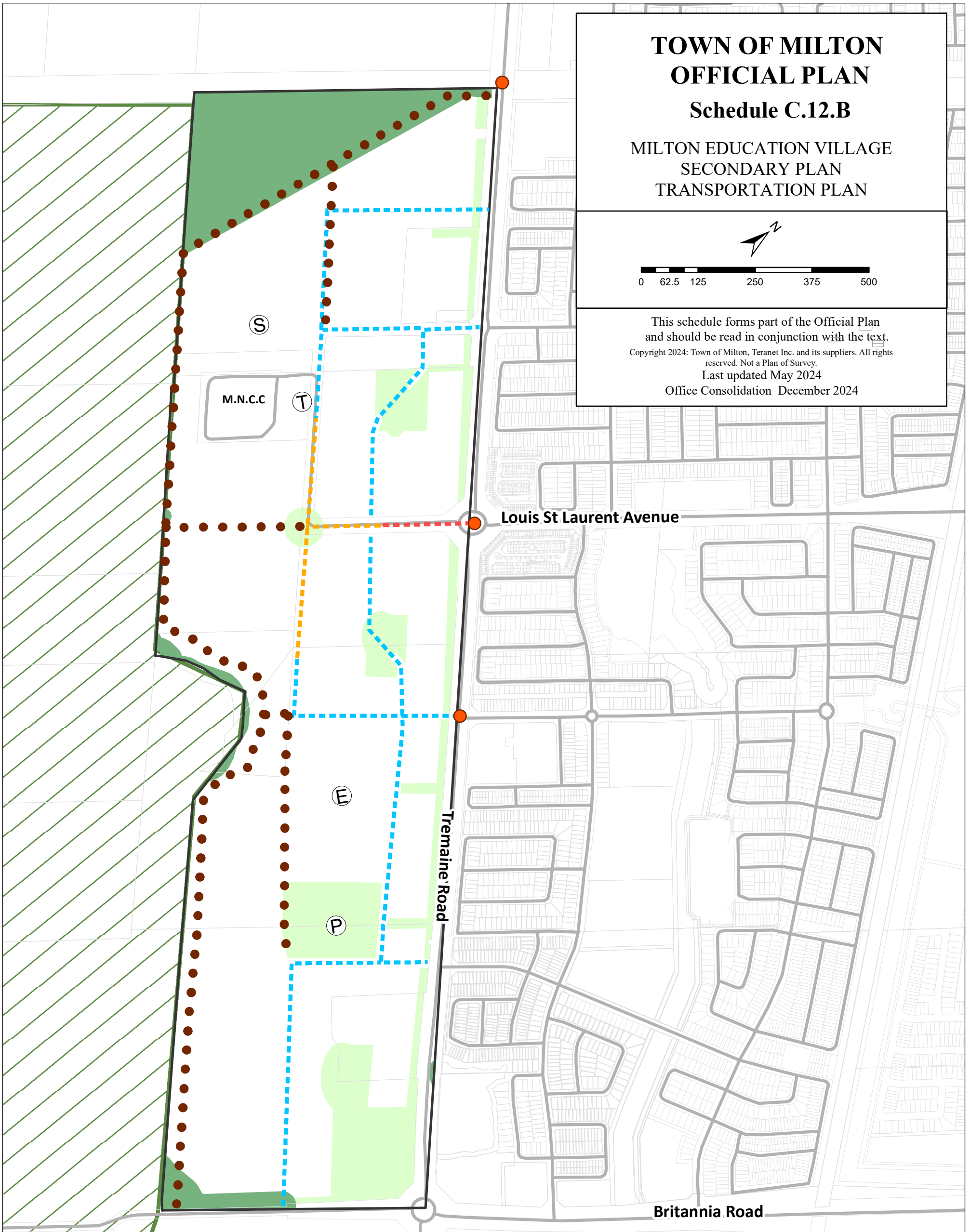
Schedule C.12.B






MILTON EDUCATION VILLAGE SECONDARY PLAN TRANSPORTATION PLAN












0 62.5 125 250 375 500

This schedule forms part of the Official Plan and should be read in conjunction with the text.
Copyright 2024: Town of Milton, Teranet Inc. and its suppliers. All rights reserved. Not a Plan of Survey.
Last updated May 2024
Office Consolidation December 2024



-  Active Transportation Link
-  Elementary School
-  Park
-  Secondary School
-  Transit Hub

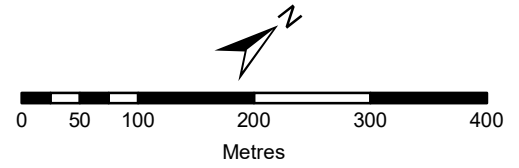
- Road Network**
-  Road Network
 -  Main Street
 -  Collector Road
 -  Flexible Street

-  Proposed Trail Network
-  Secondary Plan Boundary
-  NHS
-  Public Open Space
-  Greenbelt Plan Protected Countryside

TOWN OF MILTON OFFICIAL PLAN



Schedule C.12.C

MILTON EDUCATION VILLAGE SECONDARY PLAN PHASING PLAN



This schedule forms part of the Official Plan and should be read in conjunction with the text.
Copyright 2024: Town of Milton, Teranet Inc. and its suppliers. All rights reserved. Not a Plan of Survey.

Last updated May 2024
Office Consolidation December 2024

-  Greenbelt Plan Protected Countryside
-  Secondary Plan Boundary

Landuse

-  NHS

Phase

-  Phase 1
-  Phase 2

