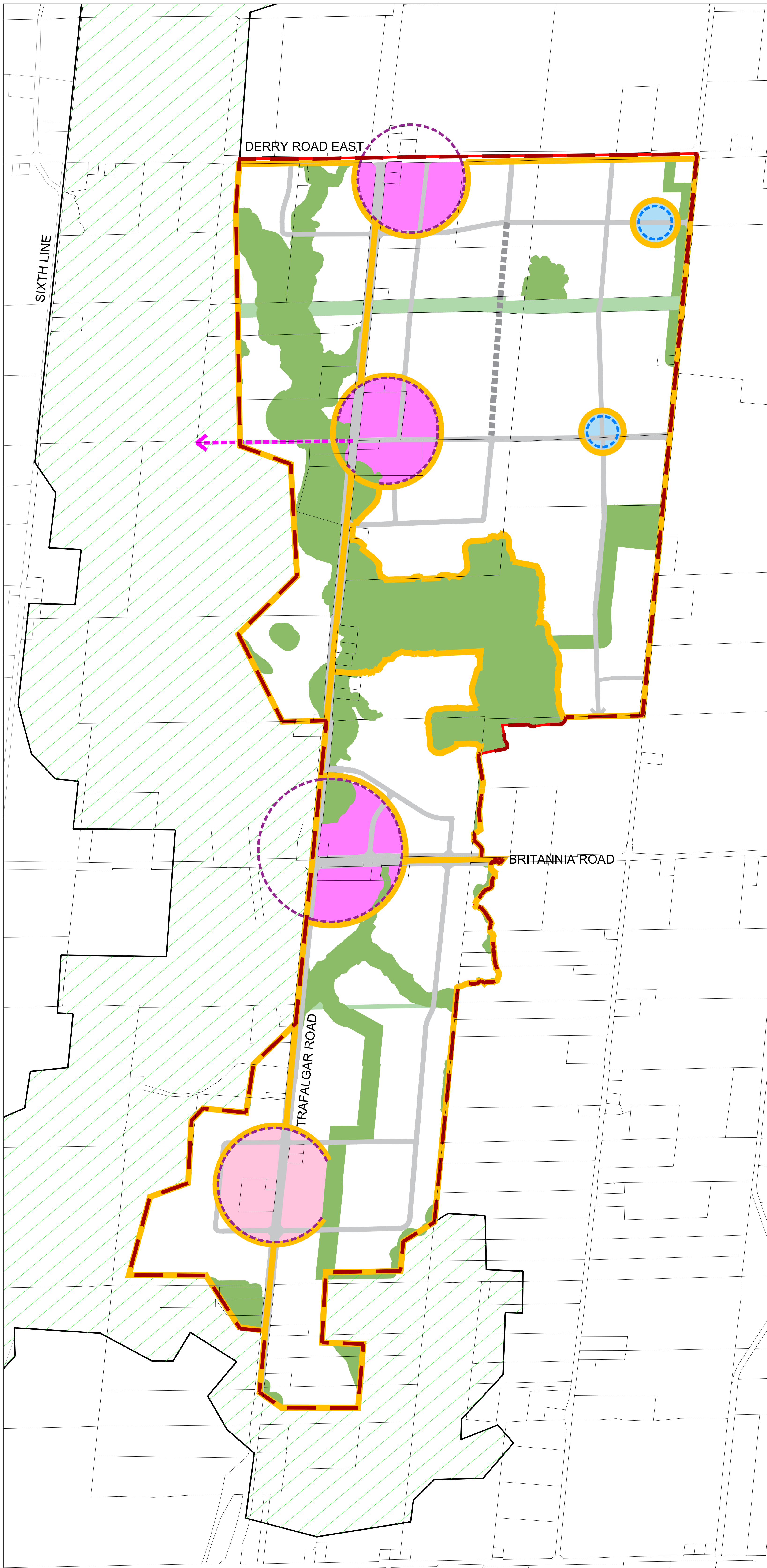


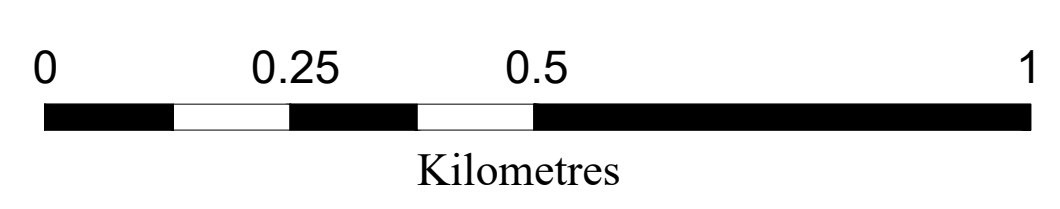

TOWN OF MILTON OFFICIAL PLAN

Schedule C.11.A

TRAFALGAR SECONDARY PLAN COMMUNITY STRUCTURE PLAN



- Secondary Plan Boundary
- Greenbelt Plan Protected Countryside
- Potential Minor Arterial Road Extension
- Potential Collector Road Extension
- Evolving Neighbourhood Area
- Natural Heritage System (Subject to Refinement)
- Greenspace
- Neighbourhood Centre
- Local Centre



NAD 1983 - UTM Zone7N

This schedule forms part of the Official Plan and should be read in conjunction with the text.

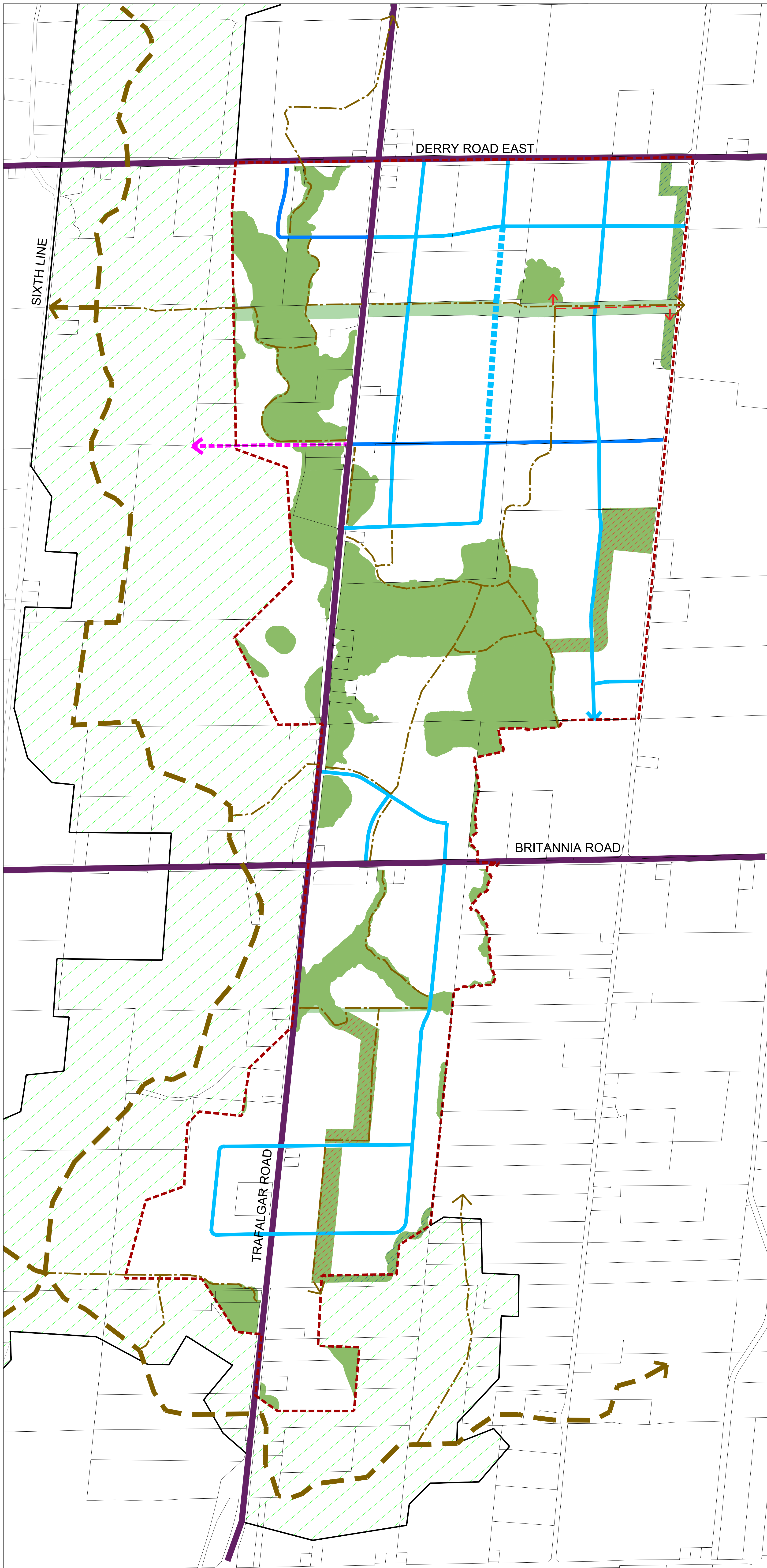
Copyright 2024: Town of Milton, Teranet Inc.


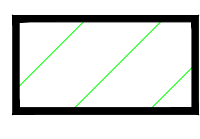



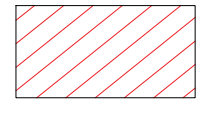
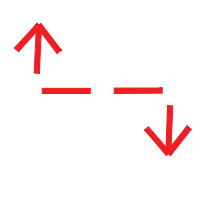
Last Updated April 2024
Office Consolidation October 2024

TOWN OF MILTON OFFICIAL PLAN






Schedule C.11.B

TRAFALGAR SECONDARY PLAN ACTIVE TRANSPORTATION & NATURAL HERITAGE PLAN





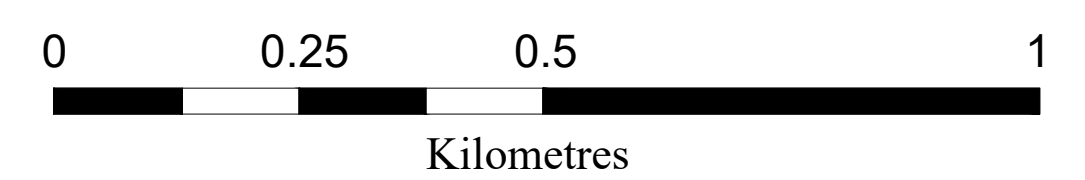

-  Secondary Plan Boundary
-  Greenbelt Plan Protected Countryside
-  Natural Heritage System (Subject to Refinement)
-  Greenspace
-  Conceptual Realigned Headwater Drainage Features; (See Policy C.11.6.4.4)
-  Conceptual Realigned Watercourses; (See Policy C.11.6.4.4)
-  East-West Pipeline Corridor Ecological Linkage (See Policy C.11.6.4.3)

ROAD NETWORK

-  Major Arterial Road
-  Potential Minor Arterial Road Extension
-  Potential Collector Road Extension
-  Major Collector Road
-  Collector Road

TRAIL NETWORK

-  Trail Network Within the Greenbelt NHS
-  Secondary Plan Trail Network



NAD 1983 - UTM Zone7N

This schedule forms part of the Official Plan and should be read in conjunction with the text.

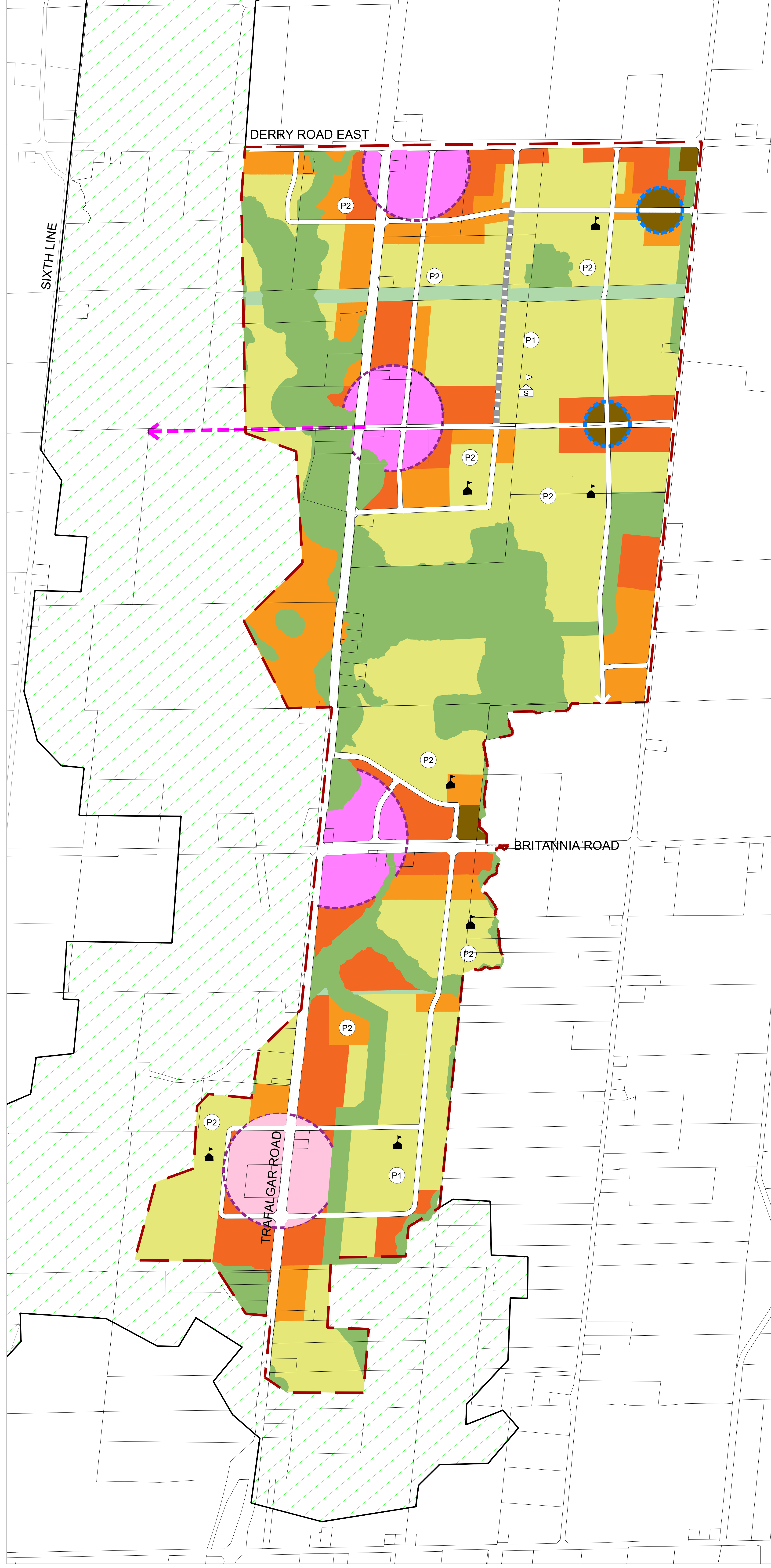
Copyright 2024: Town of Milton, Teranet Inc.


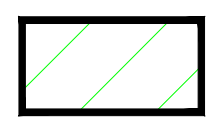













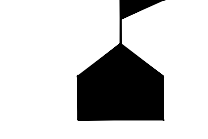
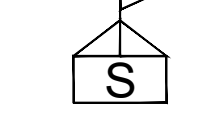


Last Updated April 2024
Office Consolidation October 2024

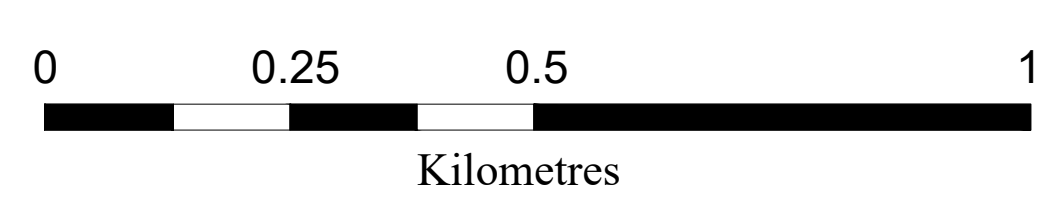

TOWN OF MILTON OFFICIAL PLAN

Schedule C.11.C

TRAFALGAR SECONDARY PLAN LAND USE PLAN



-  Secondary Plan Boundary
-  Greenbelt Plan Protected Countryside
-  Natural Heritage System (Subject to Refinement)
-  Greenspace
-  Potential Minor Arterial Road Extension
-  Potential Collector Road Extension
-  Low Density Residential
-  Medium Density Residential I
-  Medium Density Residential II
-  Neighbourhood Centre Mixed Use I
-  Neighbourhood Centre Mixed Use II
-  Medium Density Mixed Use
-  Roads
-  Neighbourhood Centre
-  Local Centre
-  Elementary School
-  Secondary School
-  PARK Type One
-  Park Type Two Park



NAD 1983 - UTM Zone7N

This schedule forms part of the Official Plan and should be read in conjunction with the text.

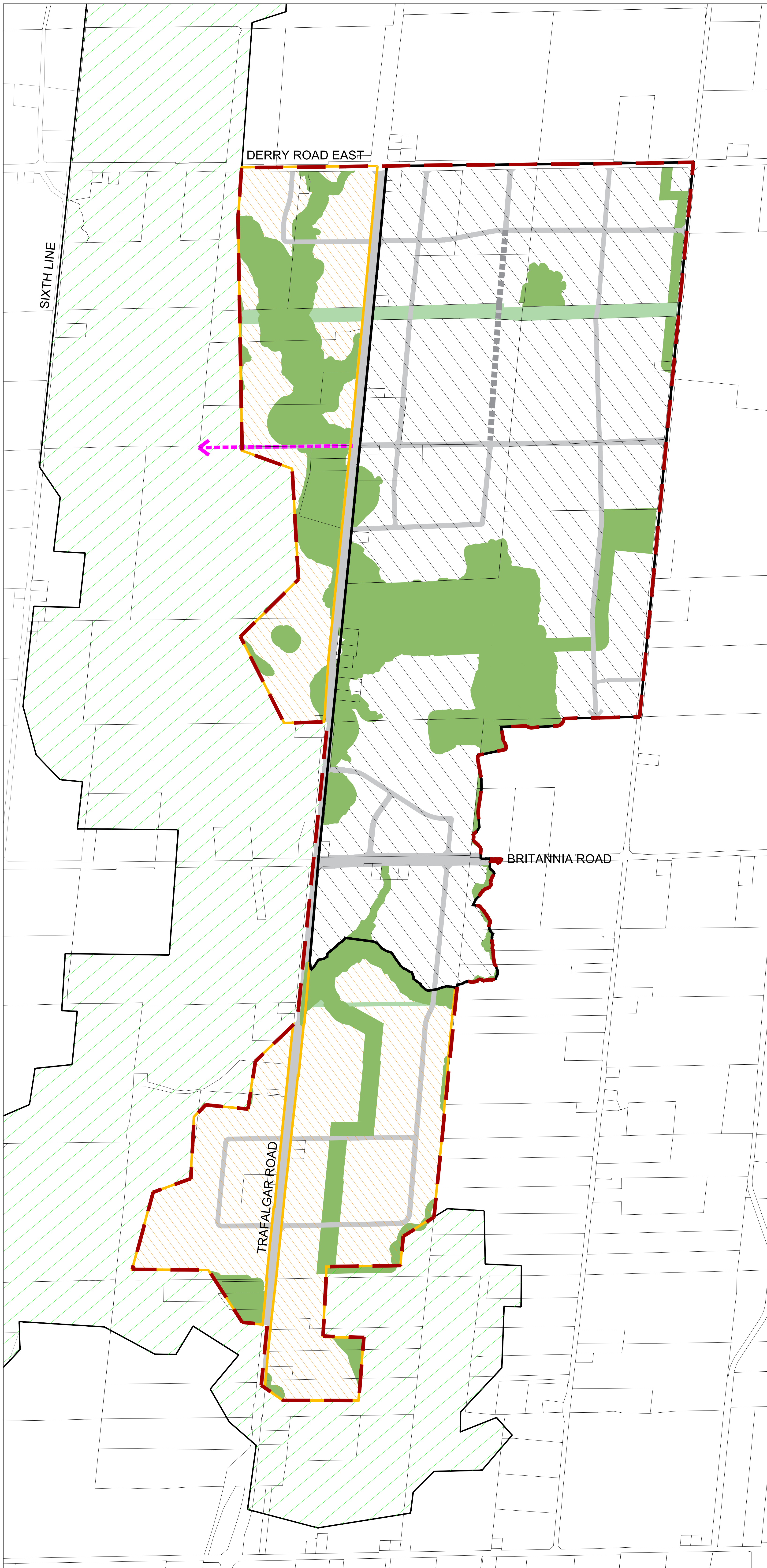
Copyright 2024: Town of Milton, Teranet Inc.


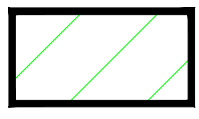




Last Updated April 2024
Office Consolidation October 2024

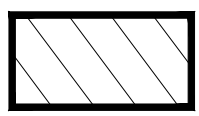

TOWN OF MILTON OFFICIAL PLAN

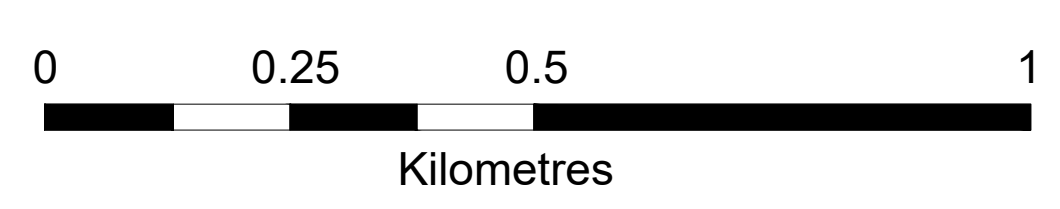

Schedule C.11.D

TRAFALGAR SECONDARY PLAN PHASING PLAN



-  Secondary Plan Boundary
-  Greenbelt Plan Protected Countryside
-  Natural Heritage System (Subject to Refinement)
-  Greenspace
-  Potential Minor Arterial Road Extension
-  Potential Collector Road Extension

- PHASES**
-  Phase 1
 -  Phase 2



NAD 1983 - UTM Zone7N

This schedule forms part of the Official Plan and should be read in conjunction with the text.

Copyright 2024: Town of Milton, Teranet Inc.

Last Updated April 2024
Office Consolidation October 2024