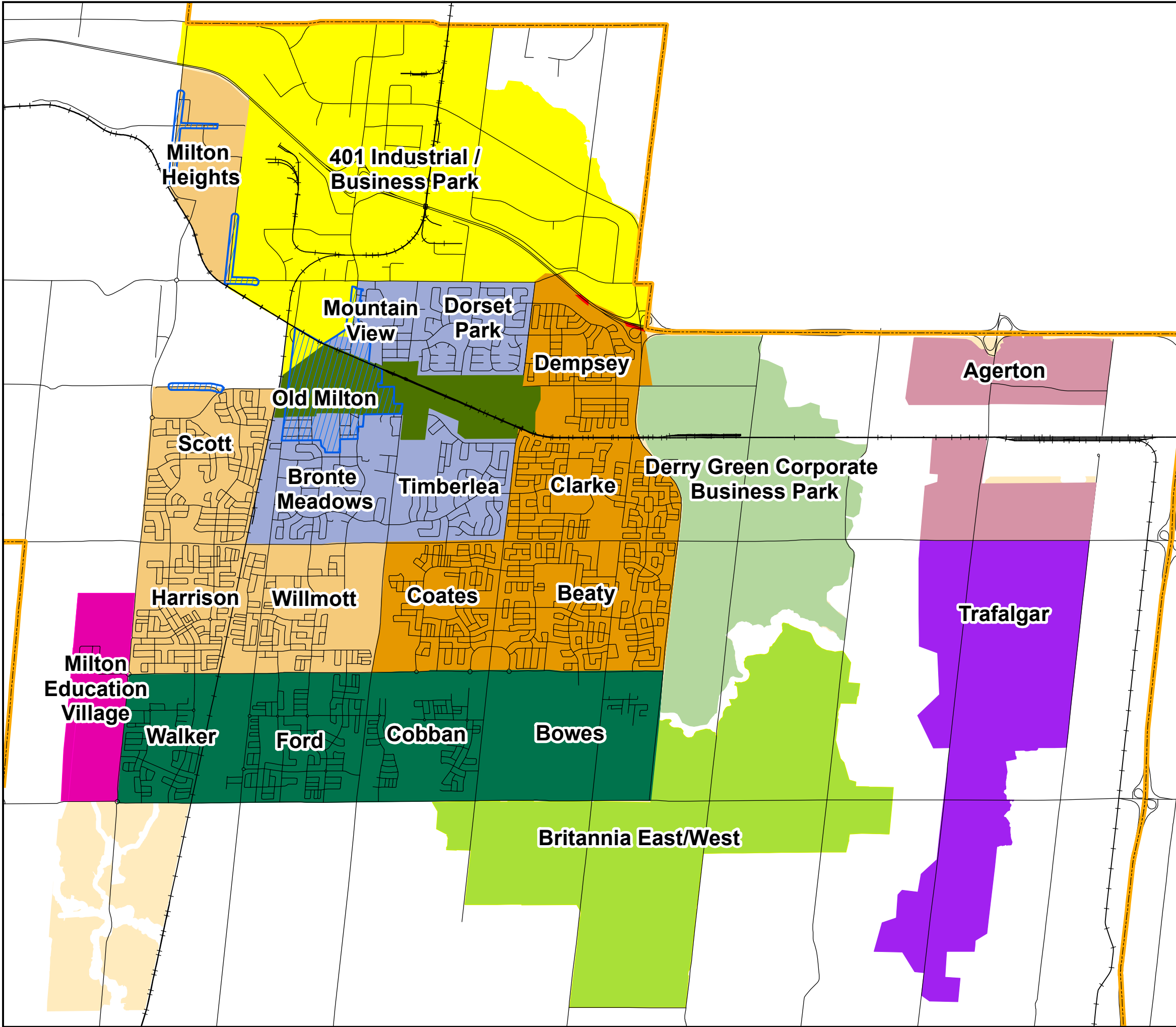




# TOWN OF MILTON OFFICIAL PLAN

## Schedule D2













URBAN DISTRICTS AND  
NEIGHBOURHOODS



### POLICY AREAS

-  Character Area
-  Central Business District

### PLANNING DISTRICTS

-  Rail
-  Agerton
-  Boyne Survey
-  Bristol Survey
-  Britannia East/West
-  Derry Green Corporate Business Park
-  Milton Education Village
-  Sherwood Survey
-  Trafalgar Corridor
-  401 Industrial Business Park
-  Milton Central
-  Urban Area


### NEIGHBOURHOODS

- 401 Industrial / Business Park
- Ford
- Beaty
- Bowes
- Bronte Meadows
- Clarke
- Coates
- Harrison
- Milton Heights
- Mountain View
- Old Milton
- Scott
- Cobban
- Timberlea
- Dempsey
- Walker
- Derry Green C.B.P.
- Dorset Park
- Willmott

NOTE: The Planning District Boundaries are subject to change in accordance with the ultimate phasing scheme.



NAD 1983 - UTM Zone 17N

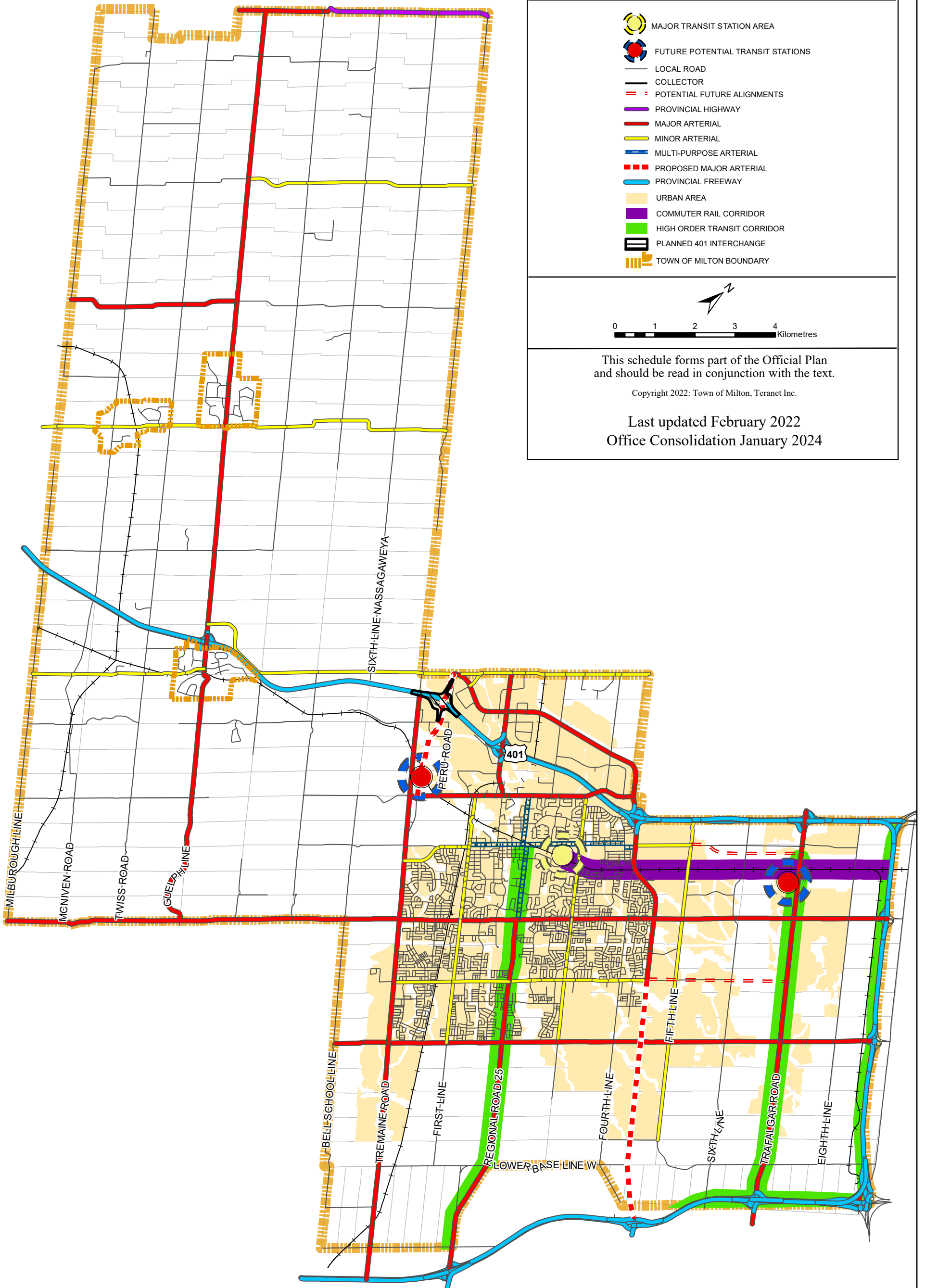


















This schedule forms part of the Official Plan and should be read in conjunction with the text.

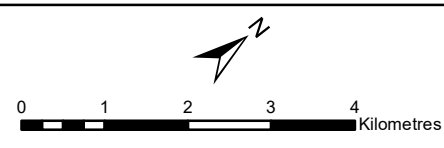
Copyright 20202 Town of Milton, Teranet Inc.  
Last updated February 2022  
Office Consolidation January 2024

# TOWN OF MILTON OFFICIAL PLAN

## Schedule E TRANSPORTATION PLAN



-  MAJOR TRANSIT STATION AREA
-  FUTURE POTENTIAL TRANSIT STATIONS
-  LOCAL ROAD
-  COLLECTOR
-  POTENTIAL FUTURE ALIGNMENTS
-  PROVINCIAL HIGHWAY
-  MAJOR ARTERIAL
-  MINOR ARTERIAL
-  MULTI-PURPOSE ARTERIAL
-  PROPOSED MAJOR ARTERIAL
-  PROVINCIAL FREEWAY
-  URBAN AREA
-  COMMUTER RAIL CORRIDOR
-  HIGH ORDER TRANSIT CORRIDOR
-  PLANNED 401 INTERCHANGE
-  TOWN OF MILTON BOUNDARY



This schedule forms part of the Official Plan and should be read in conjunction with the text.






Copyright 2022: Town of Milton, Teranet Inc.

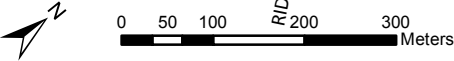
Last updated February 2022  
Office Consolidation January 2024

# TOWN OF MILTON OFFICIAL PLAN

## Schedule F

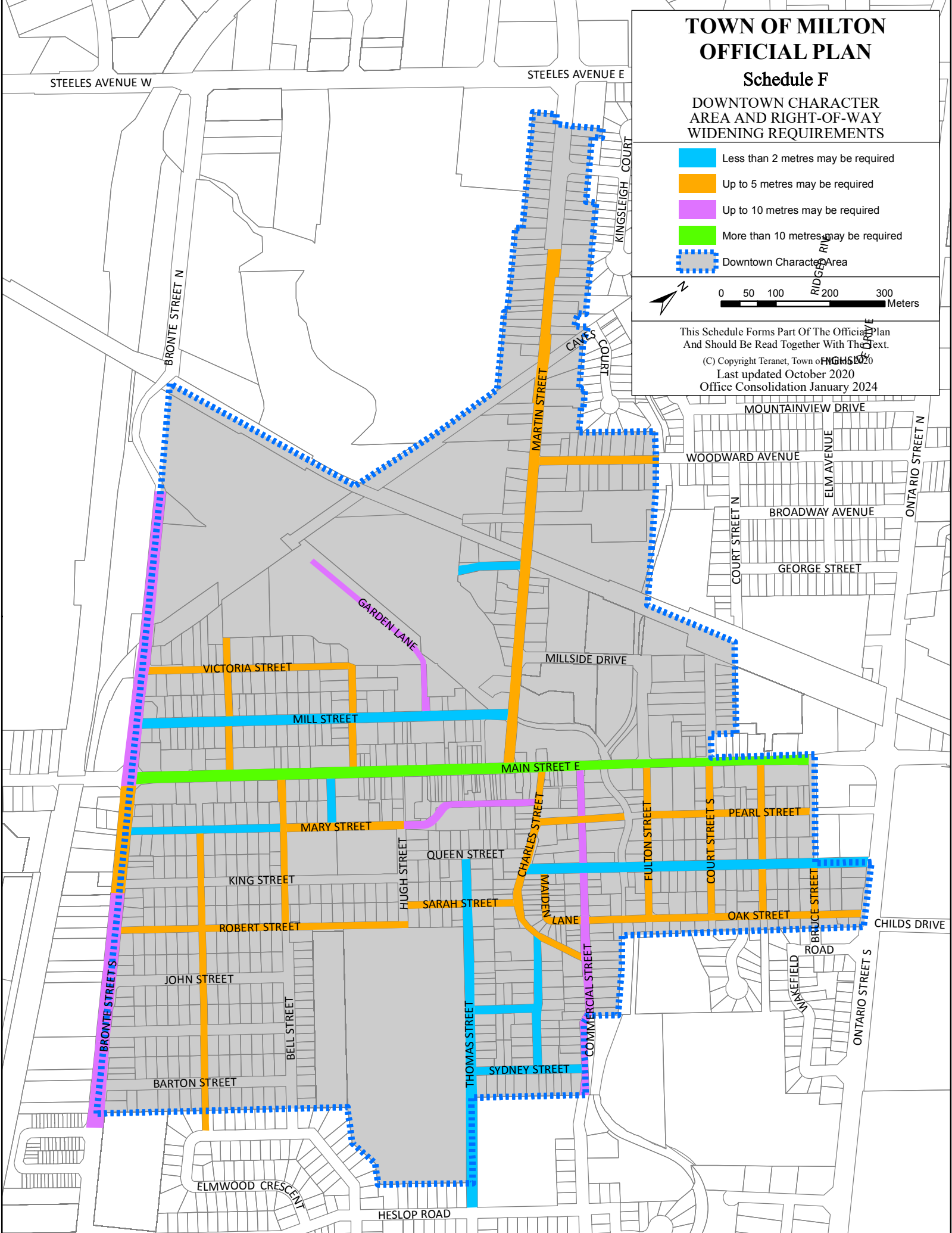
### DOWNTOWN CHARACTER AREA AND RIGHT-OF-WAY WIDENING REQUIREMENTS

-  Less than 2 metres may be required
-  Up to 5 metres may be required
-  Up to 10 metres may be required
-  More than 10 metres may be required
-  Downtown Character Area



This Schedule Forms Part Of The Official Plan  
And Should Be Read Together With The Text.

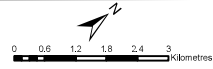
(C) Copyright Teranet, Town of Milton, 2020  
Last updated October 2020  
Office Consolidation January 2024



# TOWN OF MILTON OFFICIAL PLAN

## Schedule G KNOWN LANDFILL SITES

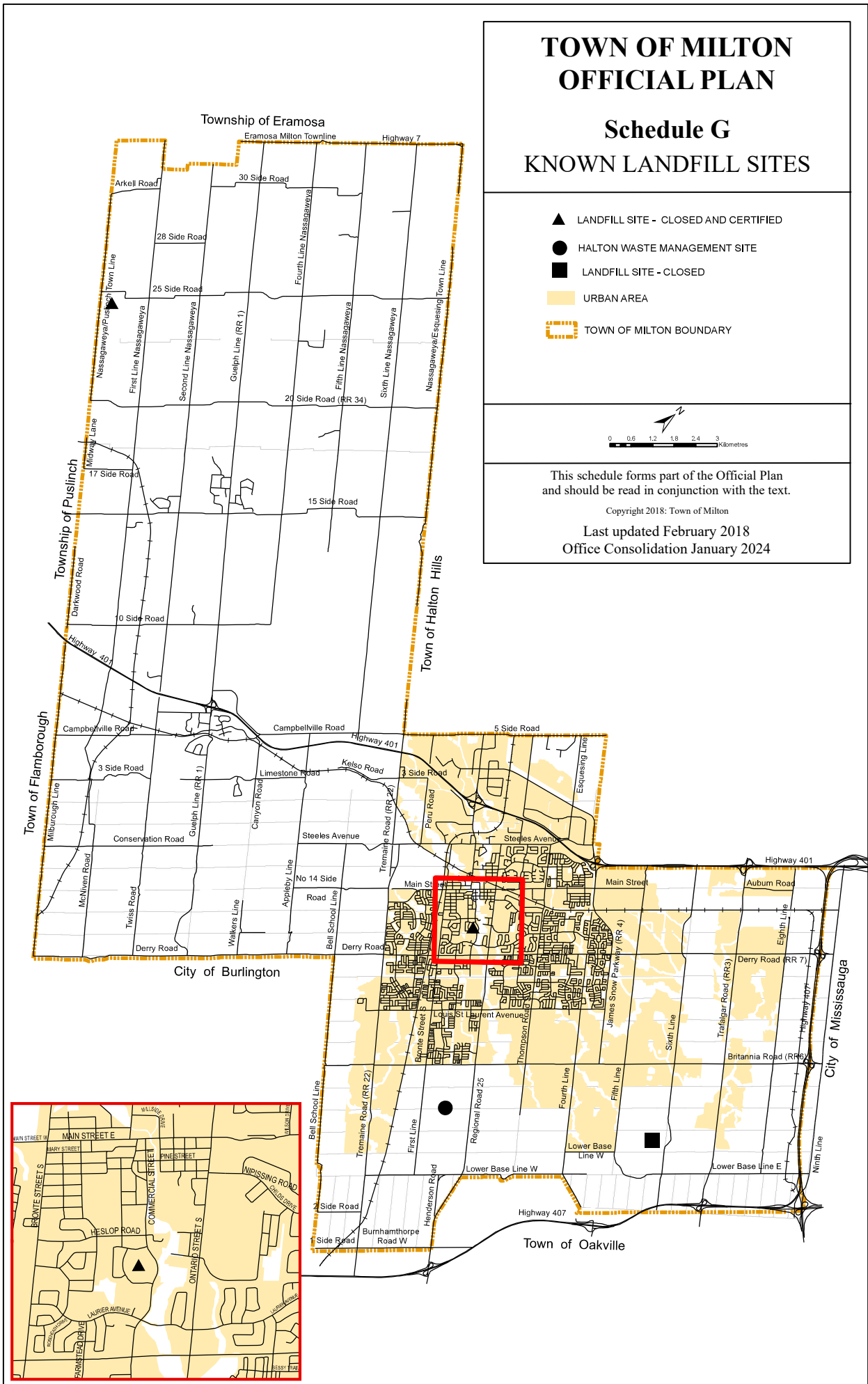
- ▲ LANDFILL SITE - CLOSED AND CERTIFIED
- HALTON WASTE MANAGEMENT SITE
- LANDFILL SITE - CLOSED
- URBAN AREA
- ▭ TOWN OF MILTON BOUNDARY



This schedule forms part of the Official Plan and should be read in conjunction with the text.

Copyright 2018: Town of Milton

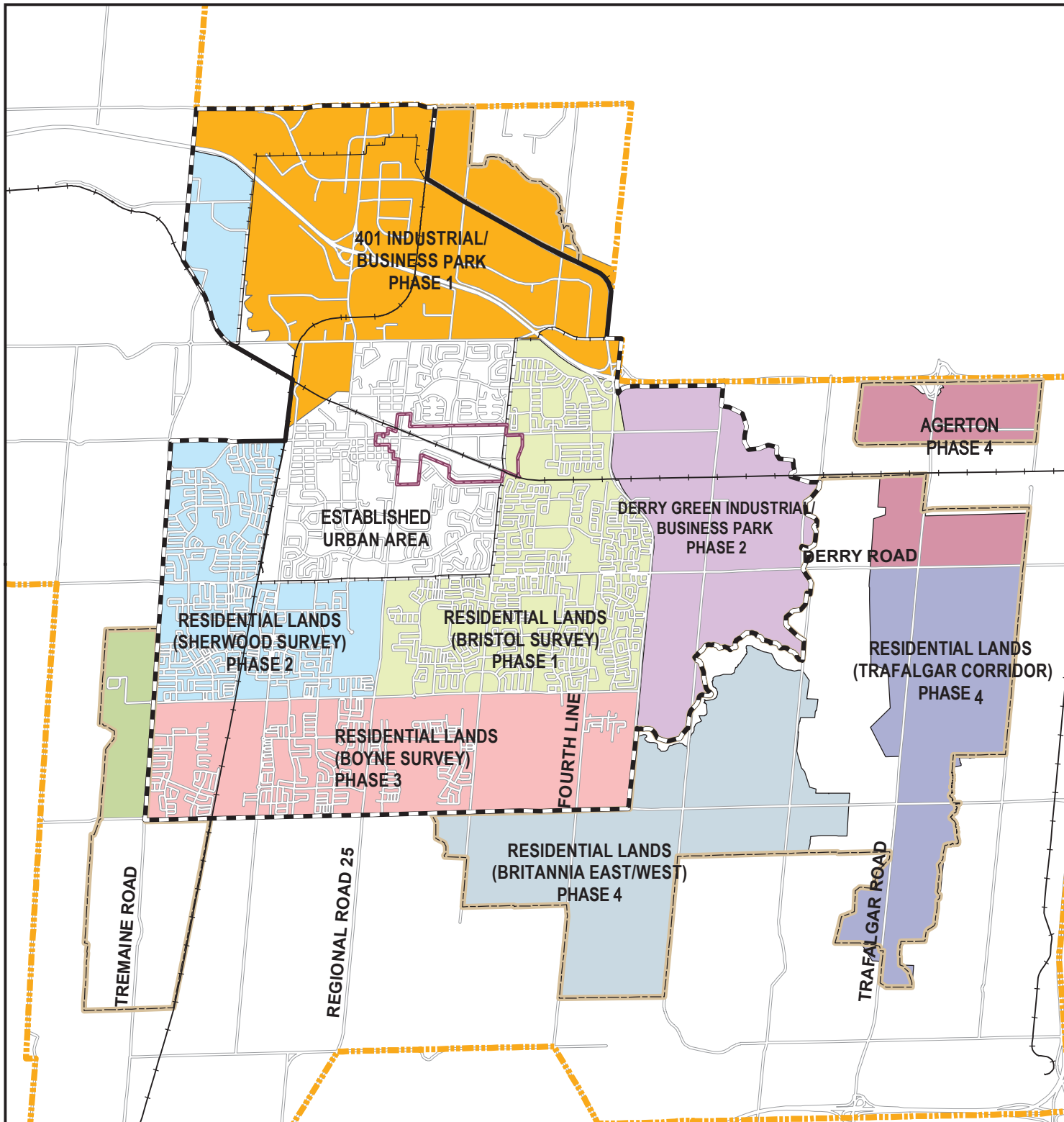
Last updated February 2018  
Office Consolidation January 2024



















# TOWN OF MILTON OFFICIAL PLAN

## Schedule H

### PHASING OF URBAN EXPANSION



-  Urban Growth Centre/Major Transit Station Area Boundary
-  Established Urban Area
-  Future Growth Area
-  HUSP Area
-  Non-Residential Phase I
-  Non-Residential Phase II
-  Residential Phase I
-  Residential Phase II
-  Residential Phase III
-  Agerton
-  Britannia East/West
-  Milton Education Village
-  Trafalgar Corridor
-  Town of Milton Boundary
-  Railway



This schedule forms part of the Official Plan and should be read in conjunction with the text.

Copyright 2021: Town of Milton, Teranet Inc.  
Last updated November 2021  
Office Consolidation January 2024

# TOWN OF MILTON OFFICIAL PLAN

## Schedule I

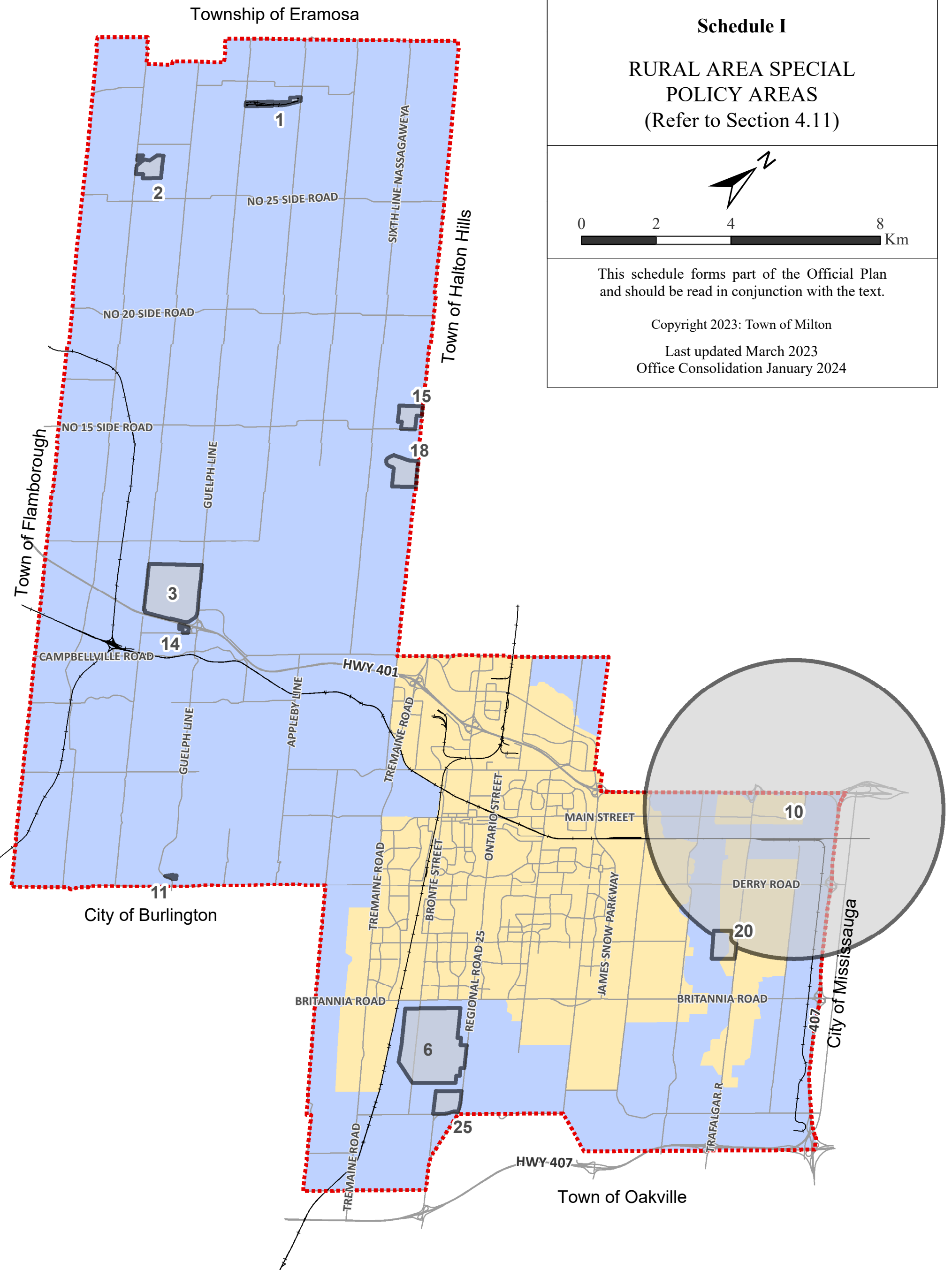
### RURAL AREA SPECIAL POLICY AREAS (Refer to Section 4.11)



This schedule forms part of the Official Plan and should be read in conjunction with the text.

Copyright 2023: Town of Milton

Last updated March 2023  
Office Consolidation January 2024









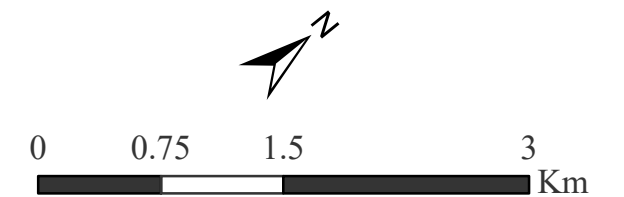
-  Rail
-  Urban Area
-  Municipal Boundary
-  Rural Area Specific Policy Area
-  Rural Area

# TOWN OF MILTON OFFICIAL PLAN

## Schedule I1

### URBAN AREA SPECIFIC POLICY AREAS (Refer to Section 4.11)

-  Rail
-  Urban Area Specific Policy Area
-  Area Milton Boundary
-  Urban Area
-  Established Urban Area
-  HUSP Area



This schedule forms part of the Official Plan and should be read in conjunction with the text.

Copyright 2024: Town of Milton, Teranet Inc.

Last updated January 2024  
Office Consolidation January 2024

